


# Monterey Township

## Official ZONING MAP

As amended through 9/3/2013

ALLEGAN COUNTY, MICHIGAN



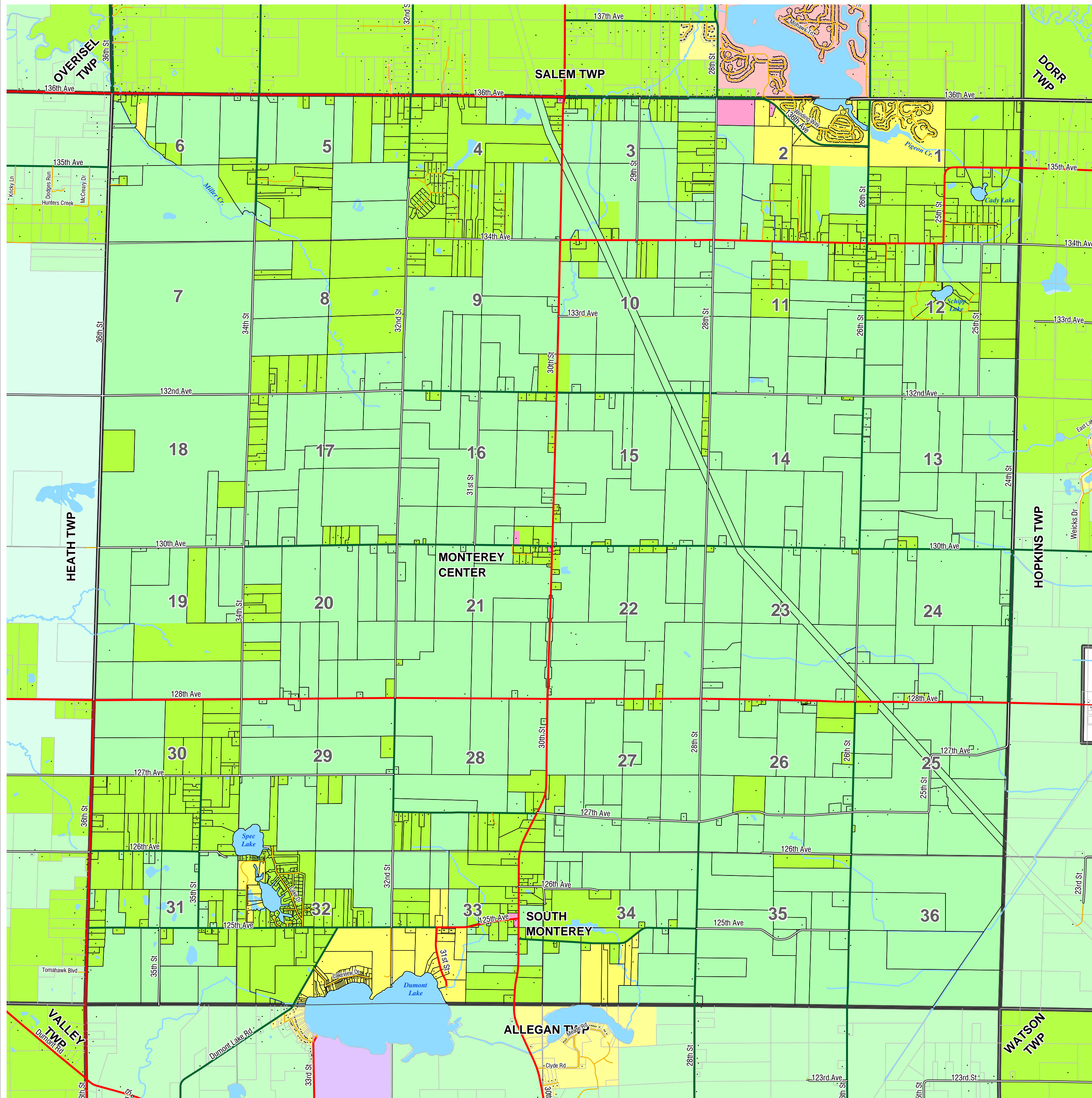
All Zoning Maps are subject to change.  
Check with local unit for updates.

### Zoning Legend

| LABEL | ZONING DISTRICT                  | ACREAGE  | % AREA |
|-------|----------------------------------|----------|--------|
| A-1   | Agricultural District            | 17,342.5 | 76.0   |
| C-1   | Neighborhood Business District   | 38.1     | .2     |
| R-1   | Rural Estate District            | 4,704.3  | 20.6   |
| R-2   | Low Density Residential District | 723.2    | 3.2    |
|       |                                  | 22,808.1 |        |

### Generalized Zoning Legend for Adjacent Jurisdictions

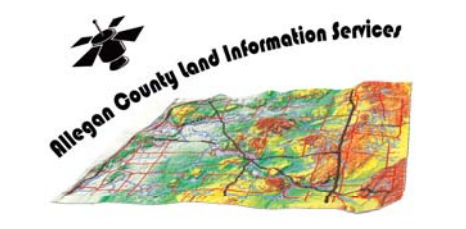

- Agricultural
- Commercial
- Government
- Industrial
- Open Space
- Residential
- Right of Way
- Rural
- Water



This is to certify the Zoning Map dated 9/3/2013 to which the signature is attached is the official Monterey Township Zoning Map developed pursuant to the Michigan Zoning Enabling Act, being Act 110 of the Public Acts of 2006 as amended and as approved by the Monterey Township Board, with the following revisions:

| REF. # | SEC. # | FROM ZONE | TO ZONE | REVISION DATE |
|--------|--------|-----------|---------|---------------|
|        |        |           |         |               |
|        |        |           |         |               |
|        |        |           |         |               |

Certified by: \_\_\_\_\_, Monterey Township Clerk



Allegan County Land Information Services assumes no liability for results or conclusions drawn from the use of this data.  
Map Printed: 06/30/2014